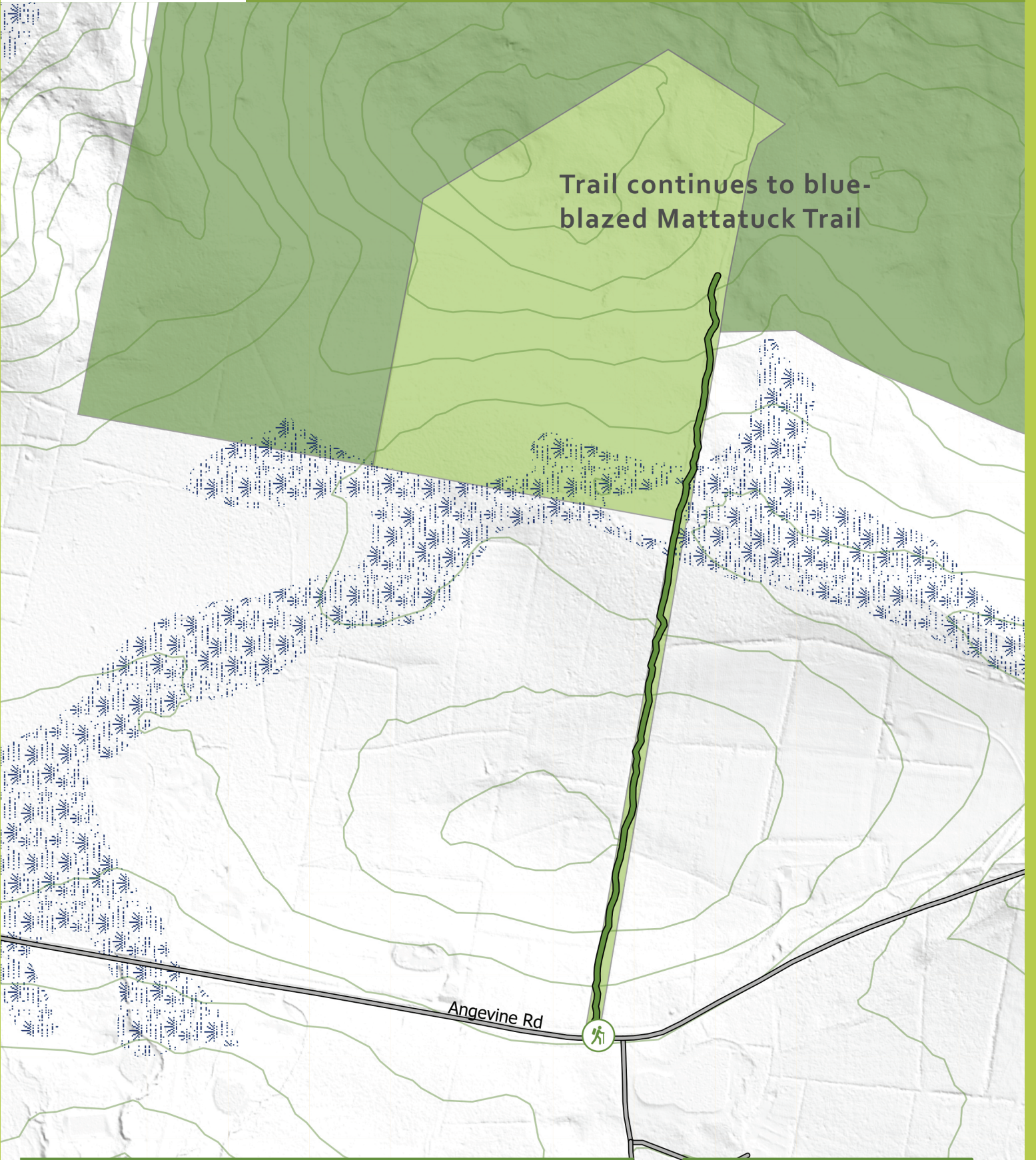




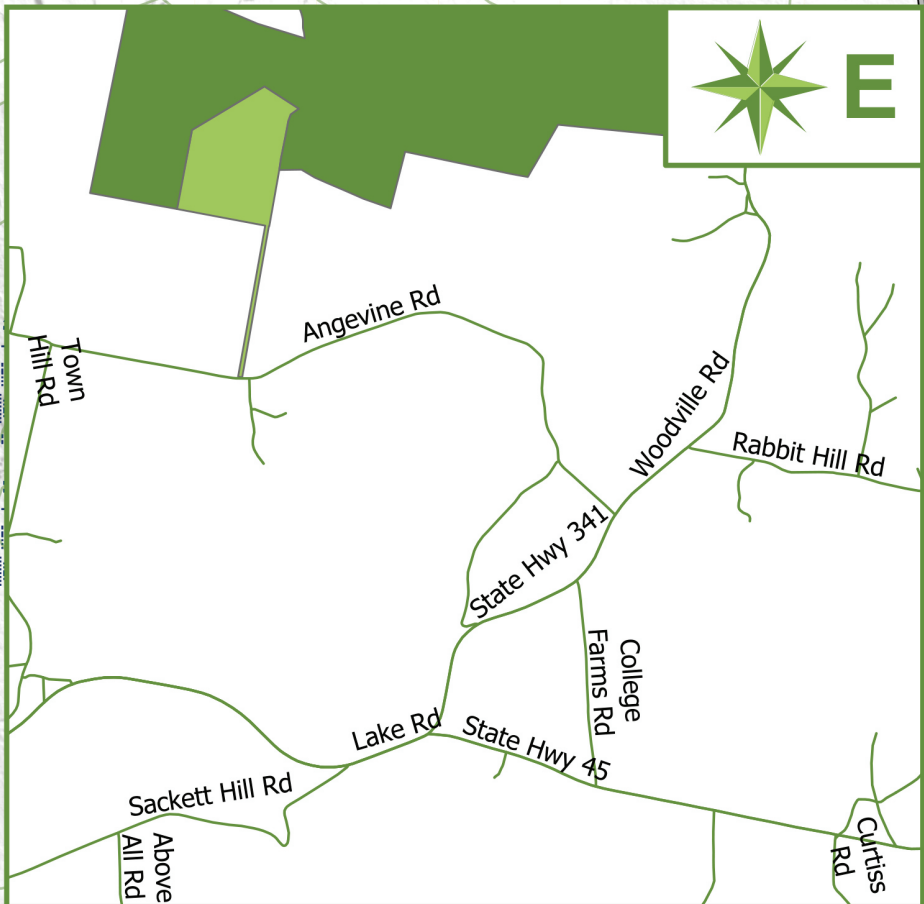
Coords Preserve

Angevine Road, Warren, Connecticut

Trail continues to blue-blazed Mattatuck Trail










Angevine Rd



HIKING TRAIL

Easy hike of approximately 1.2 miles round-trip

LEGEND

-  Trailhead
-  Trail
-  Roads
-  20ft Contour
-  Wetlands
-  Coords Preserve
-  Wyantnock State Forest

